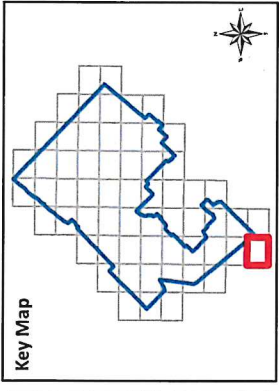


Schedule A



Map 1






Neighbouring Maps

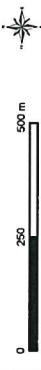
3	4
1	2

Legend

-  Township Boundary
-  Property Boundary

Zoning

-  Agricultural (A)
-  Environmental Protection (EP)
-  Extractive Industrial (M3)



To be read in conjunction with Zoning By-law 40/2016
 DO NOT USE FOR SURVEY OR NAVIGATION PURPOSES
 This map is for reference only and may not be accurate.
 The information on this map is the property of the Guelph/Eramosa
 Township and is not to be reproduced without the written consent of the Township of Guelph/Eramosa.

